



**Muswellbrook
Local
Environmental
Plan 2009**

Lot Size Map - Sheet LSZ-022

Muswellbrook LGA

LGA Boundary

Cadastr


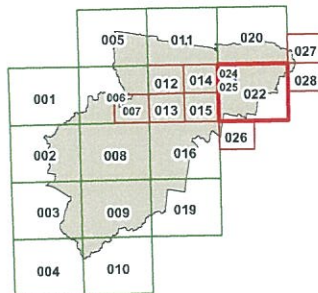
Cadastr 9/5/08 © Dept of Lands

Roads

Highway
 Main Road

Lot Size

AC 80000m²
 M 600m²
 R 750m²
 U 1000m²
 V 2000m²
 W 4000m²

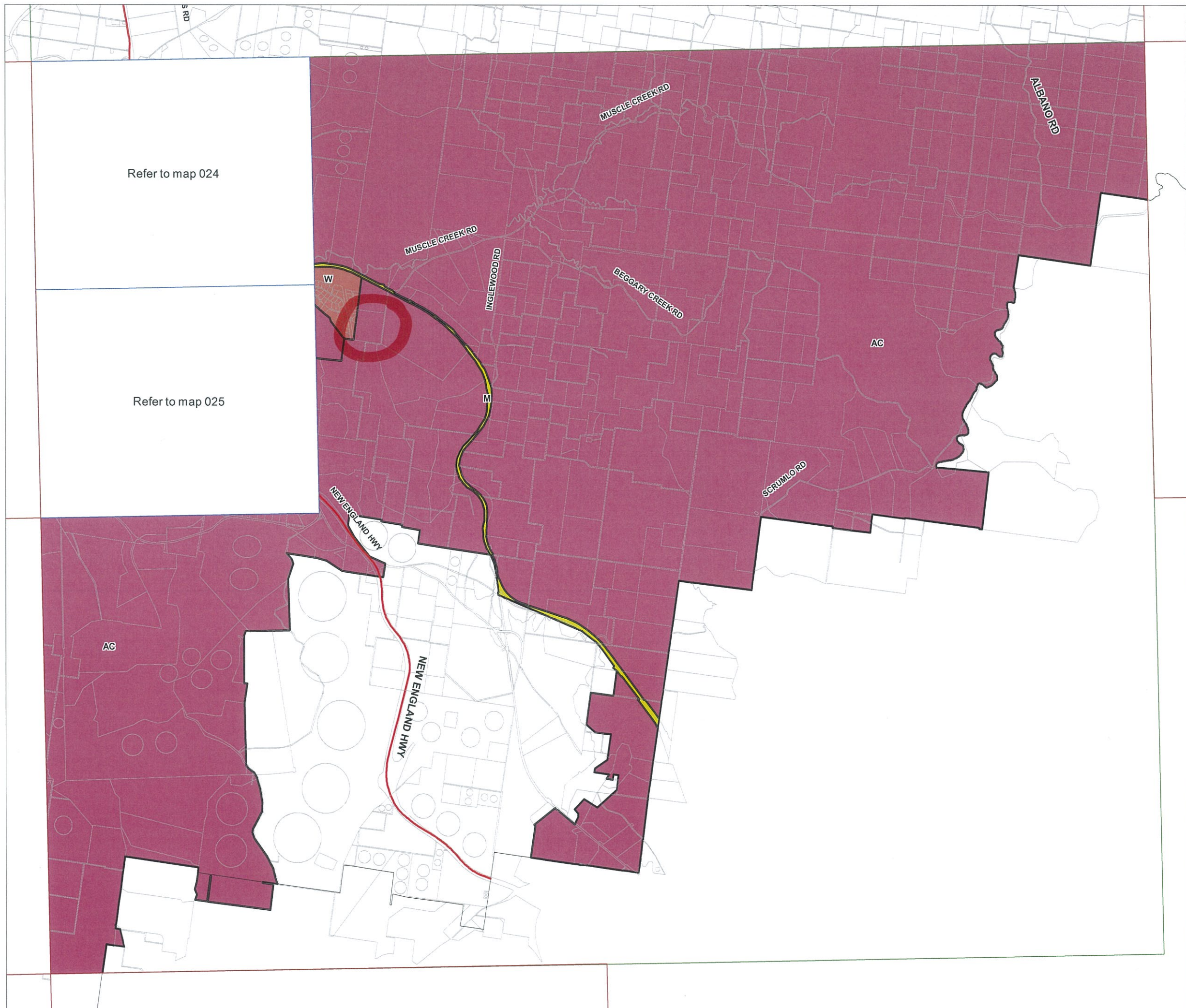


Scale: 1:80,000 @ A3

Projection: GDA 1994
Zone 56

Map Identification Number:

5650_COM_LSZ_022_080_20090317





Muswellbrook Local Environmental Plan 2009

muswellbrook shire council

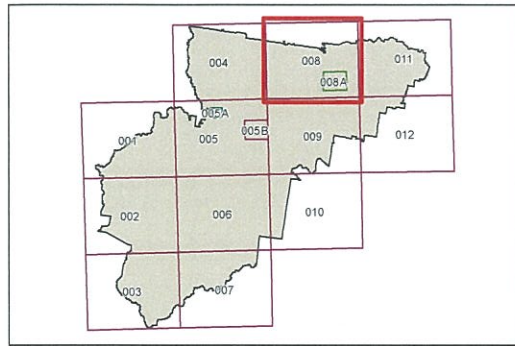
Lot Size Map - Sheet LSZ_008

Minimum Lot Size (sq m)

M	600
R	750
U	1000
V	2000
W	4000
AC	80 ha

Cadastre

Cadastre 20/09/2010 © Land and Property Information (LPI)



Scale: 1:80,000 @ A3
0 400 800 1,600 2,400 3,200 Metres

Projection: GDA 1994
MGA Zone 56

Map identification number: 5650_COM_LSZ_008_080_20130628

